















**Figure 6 Future Land Use**


**Legend**


- |   |  |  |
|---|--|--|
|  Forest Recreation   |  Industrial           |  Roads                      |
|  Agricultural        |  Light Manufacturing  |  Recreational Trail         |
|  Residential         |  Municipal Boundaries |  Rivers, Streams and Creeks |
|  Planned Development |  State Owned Land     |  Parcel Lines               |
|  Commercial          |  Water Bodies         |  |

Basemap: Corwith Township

**Corwith Township**  
 Otsego County, MI

*Master Plan*

 **Wade-Trim**  
 271 West McCoy Road  
 Gaylord, MI 49735  
 989.732.3584

  
 0 0.5 1 2 Miles  
 Adopted November 29, 2004